

-LEGEND-

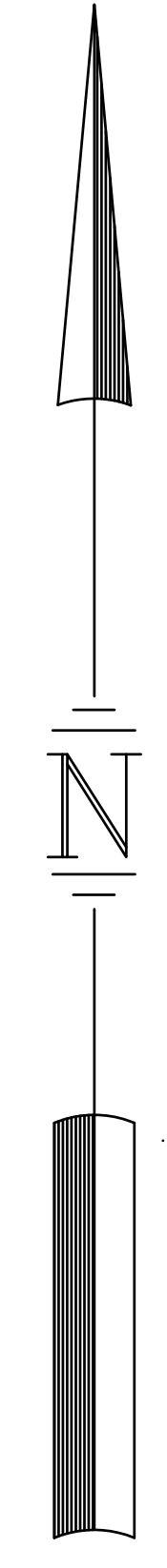
- MAINTAINED PUBLIC ROAD
- PRIVATE ROAD
- PROPERTY LINE
- ~~~~~ BROOK / RIVER
- #214 DEP FRESHWATER WETLAND I.D.

SHORELAND DISTRICTS:

- [Hatched Box] RESOURCE PROTECTION DISTRICT (250')
- [Cross-hatched Box] LIMITED RESIDENTIAL DISTRICT (250')
- [Vertical Lines Box] LIMITED COMMERCIAL DISTRICT (250')
- [Wavy Line Box] STREAM PROTECTION DISTRICT (75' ON EACH SIDE OF STREAM)

LAND USE DISTRICTS:

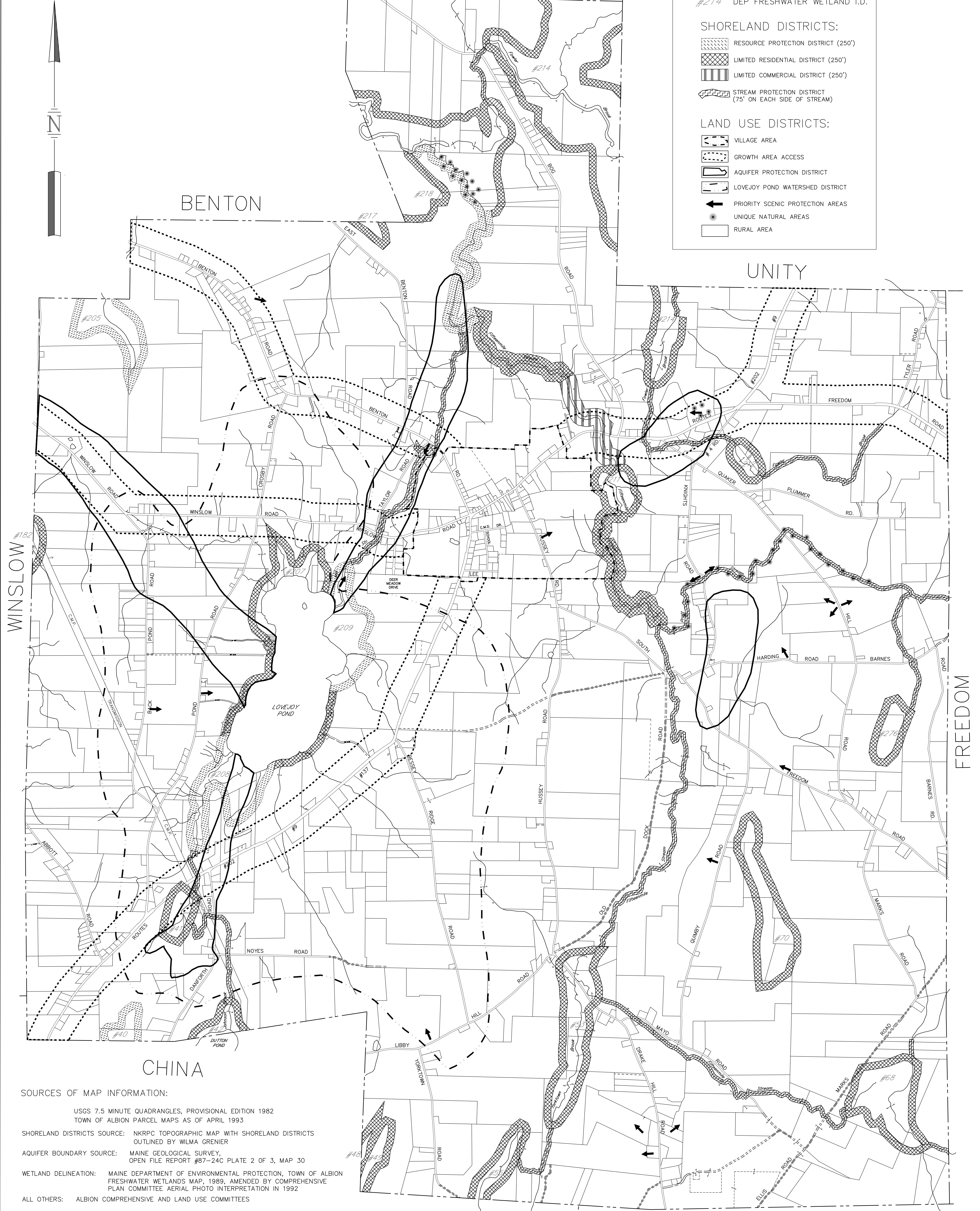
- [Dotted Box] VILLAGE AREA
- [Dashed Box] GROWTH AREA ACCESS
- [Thick Line Box] AQUIFER PROTECTION DISTRICT
- [Thin Line Box] LOVEJOY POND WATERSHED DISTRICT
- [Arrow Box] PRIORITY SCENIC PROTECTION AREAS
- [Star Box] UNIQUE NATURAL AREAS
- [Empty Box] RURAL AREA



UNITY TOWNSHIP

BENTON

UNITY



WINSLOW

FREEDOM

CHINA

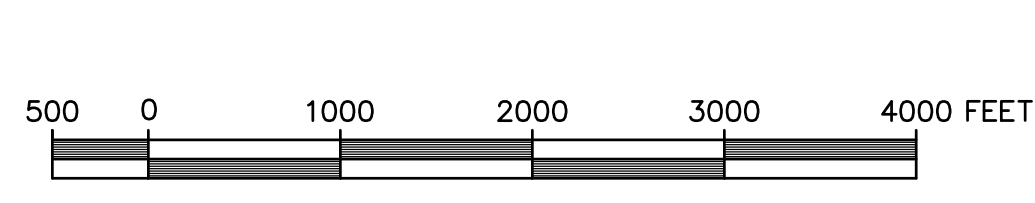
PALERMO

SOURCES OF MAP INFORMATION:

- USGS 7.5 MINUTE QUADRANGLES, PROVISIONAL EDITION 1982  
TOWN OF ALBION PARCEL MAPS AS OF APRIL 1993
- SHORELAND DISTRICTS SOURCE: NKRPC TOPOGRAPHIC MAP WITH SHORELAND DISTRICTS  
OUTLINED BY WILMA GRENIER
- AQUIFER BOUNDARY SOURCE: MAINE GEOLOGICAL SURVEY,  
OPEN FILE REPORT #87-24C PLATE 2 OF 3, MAP 30
- WETLAND DELINEATION: MAINE DEPARTMENT OF ENVIRONMENTAL PROTECTION, TOWN OF ALBION  
FRESHWATER WETLANDS MAP, 1989, AMENDED BY COMPREHENSIVE  
PLAN COMMITTEE AERIAL PHOTO INTERPRETATION IN 1992
- ALL OTHERS: ALBION COMPREHENSIVE AND LAND USE COMMITTEES

**ALBION LAND USE MAP**  
 ACCOMPANIES ALBION LAND USE ORDINANCE  
 EFFECTIVE JULY 1, 1992  
 ALSO CONSTITUTES OFFICIAL SHORELAND ZONING MAP

PREPARED BY: AERIAL SURVEY & PHOTO, INC.  
 NORRIDGEWOCK, MAINE  
 JULY 1993



NOTE 1: FLOODPLAINS NOT IDENTIFIED. SEE FEMA MAPS ON FILE AT ALBION TOWN OFFICE.  
 NOTE 2: THIS MAP IS DESIGNED FOR PLANNING PURPOSES ONLY. IT IS NOT TO BE USED FOR CONVEYANCES.